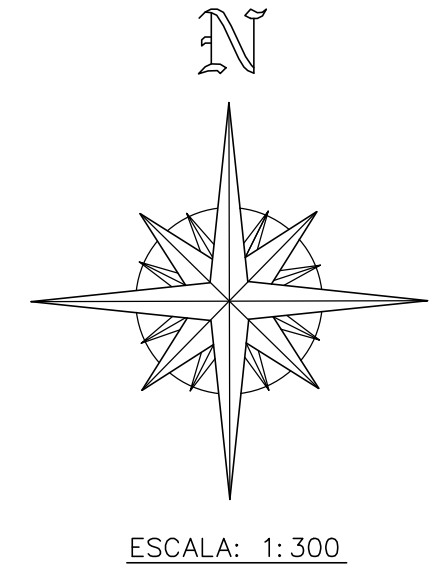
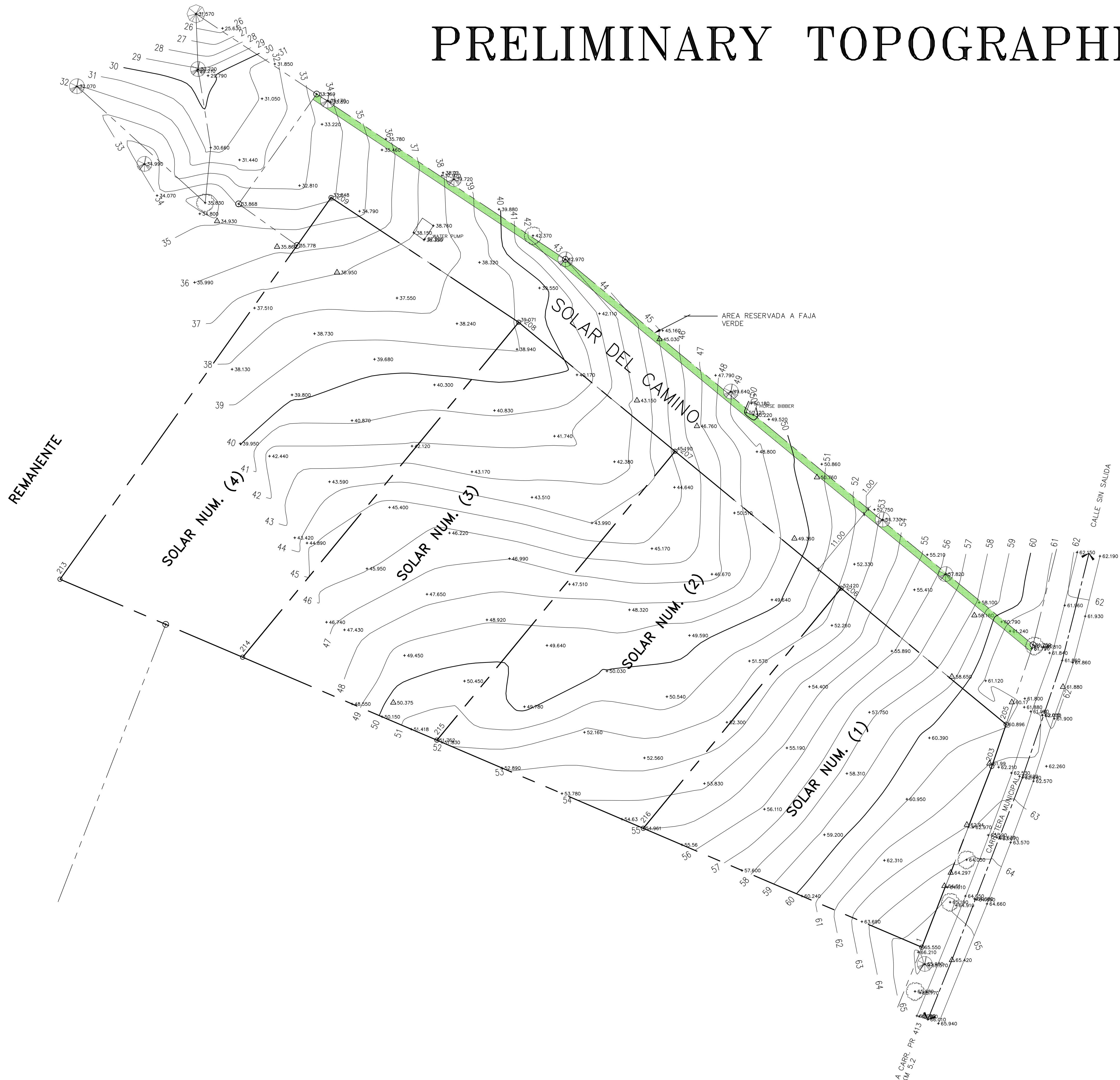
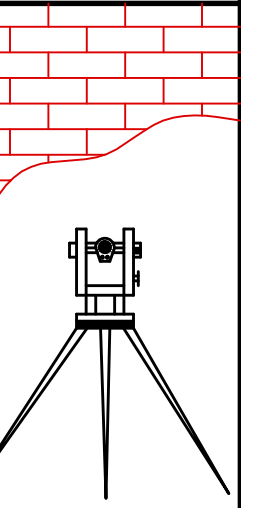


PRELIMINARY TOPOGRAPHIC PLAN



WORKING DRAWINGS FOR THE SUBDIVISION OF 4 LOTS
TOPOGRAPHIC PLAN
 MR. PAUL M. CRAIG
 RINCON



Project:
 Drawing by:
 Revised by:

1 of 1
 TP-1

ING. JUAN R. PEREZ MEDINA
 ENGINEERING & LAND SURVEYOR
 CALLE SOL NORTE #173, RINCON, PR 00677
 TEL: 787-823-7780/546-0198
 EMAIL: perezmedinaconstruction@hotmail.com
 REVISIONS

BY

DATE